1

(2026)
(7 Sheets)

1

APR-3'26

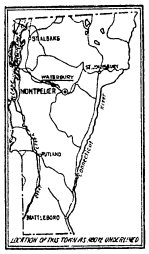

WATER FACILITIES:
System owned by Village. Gravity system fed direct from springs, located 7 miles N.E. of Town. Two 6" mains from springs. Surplus run into 500,000 gall. reservoir, located on hill about ¾ mile from P.O. at an elevation of 700 ft. above business district.
About 6 miles of fire mains 6" to 10" laid 1900-1919.
Average pressure 100 lbs. on 47 D.H.s. not including 15 D.H.s on grounds of Vermont State Hospital.

FIRE DEPARTMENT:
Consists of 13 volunteer members, chief & asst. chief.
—EQUIPMENT:—
One combin. hose & chem. auto truck with two 40 gall. chemical tanks.
Three hose reels each carrying 500 ft. 2½" C.R.L. hose.
One H.S.L. truck.
This equipment is drawn by private autos, responding to alarm of electric siren on village hall.
Total available hose about 2500 ft.

Streets Graded and Hard Surfaced. Main St. Paved.
Public Lights-Electric.
Grades-Level.
No Fire Limits.

Sub-Division
Jan. 17, 1927
Library

SANBORN MAP COMPANY
POPULATION, 2000
PREVAILING WINDS, N. & S.
FOR WATER FACILITIES AND FIRE DEPARTMENT, SEE REPORT
WATERBURY
WASHINGTON COUNTY
VERMONT
JANUARY 1926
NEW YORK
CONSTRUCTED BY THE SANBORN MAP COMPANY
THE SANBORN MAPS ARE LEADERS IN THE PRODUCTION OF HIGH GRADE, RELIABLE, BUT ABSOLUTELY ACCURATE, FIRE INSURANCE MAPS

-INCLUDING-
WATERBURY-CENTER, COLBYVILLE, DUXBURY AND MILL VILLAGE.

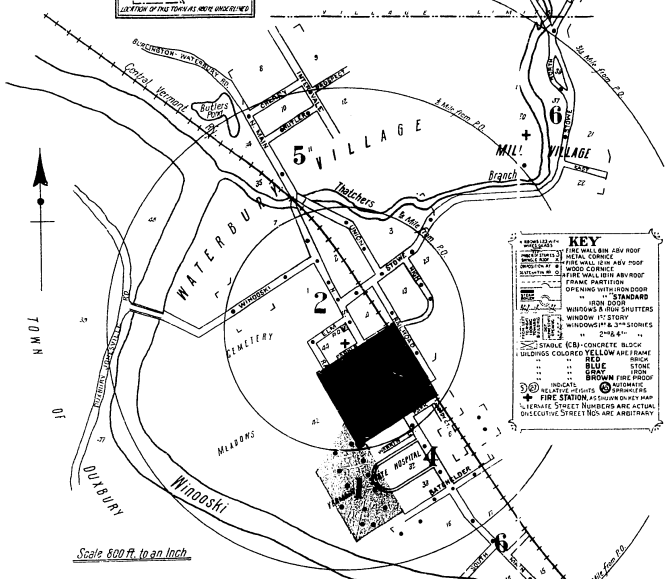

INDEX

STREETS

	SHEET
A	
Adams Court,	5
B	
Batchelder,	1-13 *6
"	2-14 *4
"	203-204, arbitrary 4
Blush Hill Road, at Colbyville,	1
" " " Mill Village,	6
Butler,	1-26 5
C	
Cherry,	1-24 5
D	
Demeritt Place,	6
E	
East, at Mill Village,	1-14 6
Elm,	1-20 2
F	
Foundry,	1-15 *3
"	2-16 *2
H	
Harvey Court,	2
Healy Court,	6
High,	1-38 5
Howard Ave., at Waterbury Center,	7
I	
Intervale,	1-26 5
J	
Jonesville Road, at Duxbury,	6
L	
Laura Road (arb.), at Colbyville,	1
Lincoln, at Mill Village,	6
Locust Court,	5
Lace Court,	2
M	
Main, at Duxbury,	6
Main, at Waterbury Center,	7
" N.,	1-22 2
" S.,	23-76 5
" "	1-52 3
" "	51-84 3
" "	85-120 4
" "	121-208 6
Maple, at Waterbury Center,	7
Mill, at Colbyville,	1
Montpelier-Waterbury Road, at Duxbury,	6
Moody Court,	4
Moran Lane,	5
Moretown Road, at Duxbury,	6
N	
North, at Mill Village,	6
P	
Park,	1-9 *4
"	2-10 *3
" Row,	1-36 3
Parker Court,	2 & 3
Perry Court,	4
" Hill Road, see Lincoln.	
Prospect,	5
R	
Railroad,	1-29 *2
"	2-56 *5
"	401-406, arbitrary 3
Randall,	1-11 2
"	12-43 3
S	
Seabury Place, at Mill Village,	6
Sioux Lane,	5
South, see Healy Court.	
Stowe,	1-35 2
"	36-73 5
" at Mill Village,	75-118 6
" Road, at Waterbury Center,	7
T	
Turner Court,	5
U	
Union,	1-19 *5
"	2-20 *2
"	21-50 5
W	
Waitsfield Road, at Duxbury,	6
Warren Court,	4
Waterbury-Stowe Road:	
at Colbyville,	100-129 1
" Mill Village,	4
Winooski,	1-16 *5
"	2-16 *2
"	17-36 5

SPECIALS

	SHEET
B	
Baptist Church,	7
C	
C. V. R. R. Depots,	3
Congregational Church,	2
Cooley-Wright M'f'g Co., Machine Shop and Foundry,	2
D	
Demeritt Co., Canning and Clothes Pin Factories,	6
Duxbury Town Hall,	6
E	
Edwards & Edwards, Inc., Scythe Snath M'f'g,	6
Eldridge Co., Woodworking Mill,	2
F	
Fire Department,	2
M	
M. E. Church,	3
" at Waterbury Center,	7
Morse, H. L., Coal Sheds, &c.,	3
O	
O'Clair, C. L., Granite Shed,	5
Opera House,	2
P	
Perry Granite Corp., Stone Shed No. 1,	3
" " " " 2,	4
Pilgrim Ply-wood Corp., Wooden Veneer Factory,	4
Post Office,	2
" at Waterbury Center,	7
Public School,	7
S	
St. Andrew's Roman Catholic Church,	4
Seabury, E. T., Grain Storage,	3
" Grain Co., Flour & Grist Mill,	6
Second Advent Church,	1
Sheple, Mrs. R. C., Coal Sheds, &c.,	3
Standard Oil Co. of N. Y.,	6
U	
Union Granite Co., Stone Shed,	4
V	
Vermont State Hospital for the Insane:	
Dairy, &c.,	1
Weeks Admission Building, Annex and Grounds,	6
Village Hall,	4
" Tavern,	2
W	
Waterbury High and Graded Schools,	3
" Inn,	3
" Public Library,	3
" Steam Laundry,	5
Wheeler, S. C., Planing and Saw Mill,	2
Whiting Milk Co., Creamery,	1
Winniquam Farms Creamery,	6
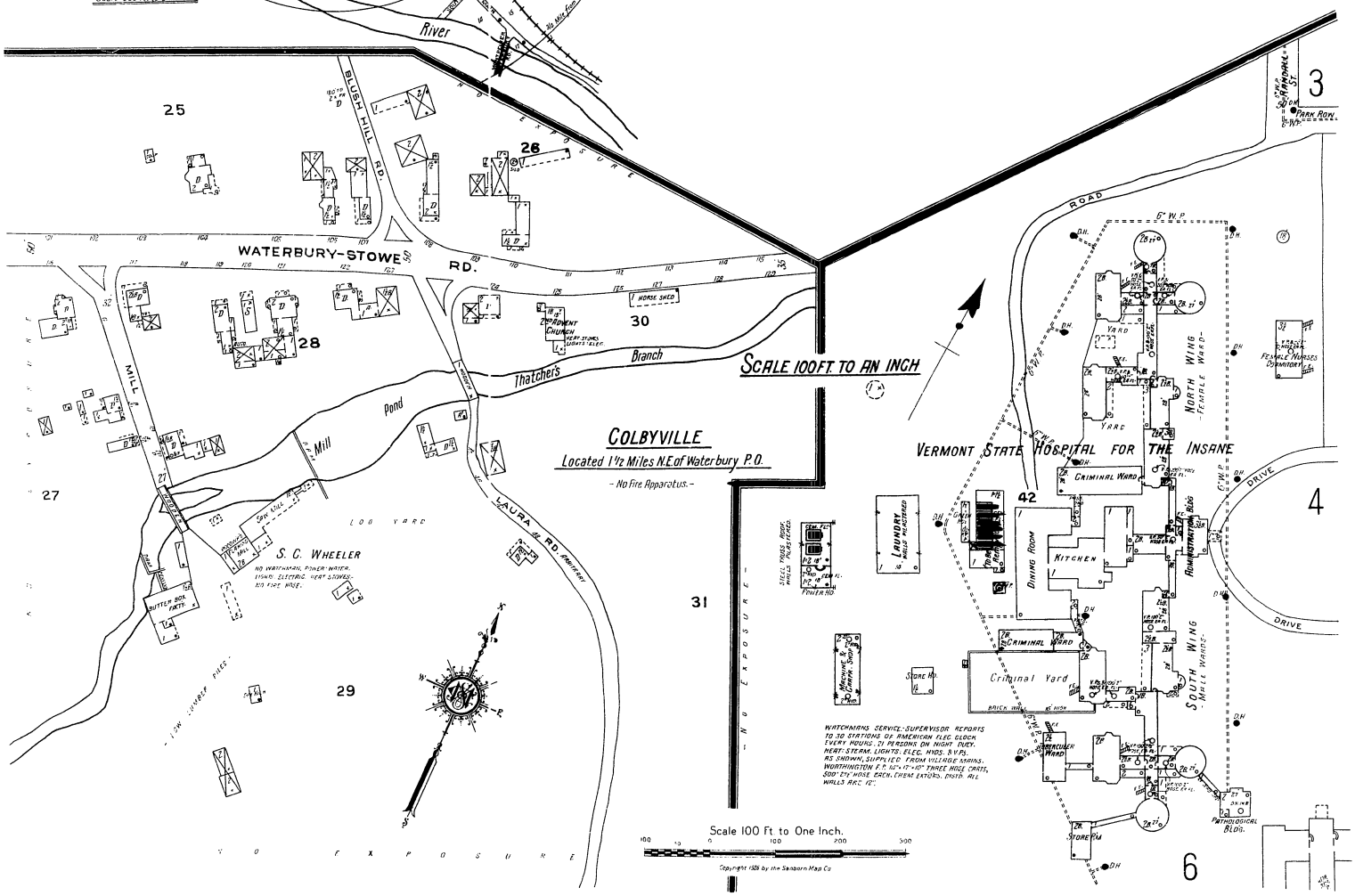
* Indicates only one side of Street shown.