1 1

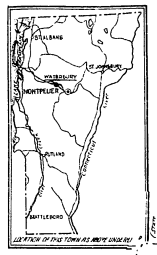

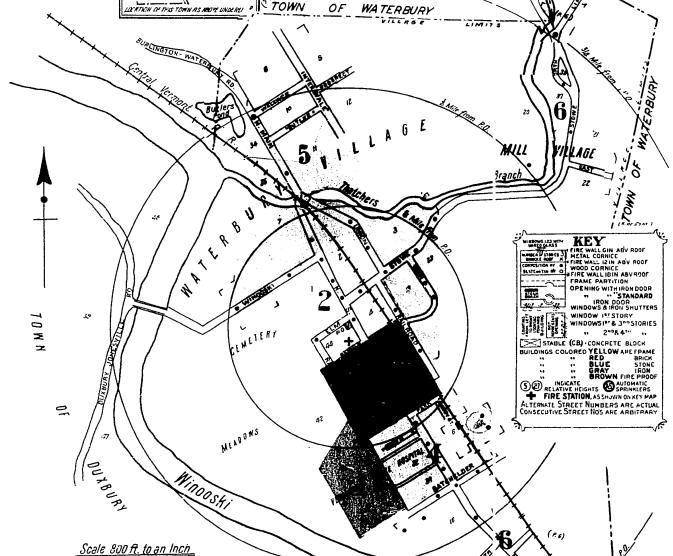

WATER FACILITIES:
System owned by Village. Gravity system. Fed direct from springs, located 1½ miles N.E. of town. Two 4" mains from springs. Surplus run into 500,000 gall. reservoir, located on hill about ¾ mile from P.O. at an elevation of 700 ft. above business district.
About 6 miles of fire mains. Pipe laid 1908-1919.
Average pressure 100 lbs. on 3½ D.H.S. not including 15 D.H.S. on grounds of Vermont State Hospital.

FIRE DEPARTMENT:
Consists of 13 volunteer members, chief & asst. chief.
Equipment:
One combin. La France hose & chem auto truck with two 40 gal. chem tanks. One Maxim-500 gal. pumper with 100 gal Booster tank.
Elec. siren on village hall, alarm given by tel operator. Total available hose about 2,500 ft.
Streets graded and hard surfaced. Main St paved.
Public lights: Electric.
Grades: level.
No fire limits. No fire resistive roofing ordinance.

CORRECTION RECORD

REVN NO.	DATE OF CORRECTION	ATTACHED BY	DATE ATTACHED
2	4/40	C. Jai	5/16/40
3	9-48	Lockwood	9-24-48

SANBORN MAP COMPANY
POPULATION 1800
PREVAILING WINDS, N & S.
FOR WATER FACILITIES AND FIRE DEPARTMENT, SEE REPORT
WATERBURY
WASHINGTON COUNTY
VERMONT
JANUARY 1926
NEW YORK
THIS MAP IS REPUBLISHED IN THE PRODUCTION OF OUR CONSULTING SERVICE, BUT ABSOLUTE ACCURACY IS NOT GUARANTEED
(P-1)

ALL RIGHTS RESERVED. NO PART OF THIS MAP MAY BE REPRODUCED IN ANY FORM WITHOUT WRITTEN PERMISSION FROM THE SANBORN MAP COMPANY.

-INCLUDING-
WATERBURY-CENTER, COLDYVILLE, DUXBURY AND MILL VILLAGE.

INDEX

STREETS

	SHEET
A	
Adams Court,	5
B	
Batchelder,	1-13 *6
"	2-14 *4
"	203-204, arbitrary 4
Blush Hill Road, at Colbyville,	1
" " Mill Village,	6
Butler,	1-26 5
C	
Cherry,	1-24 5
D	
Demeritt Place,	6
E	
East, at Mill Village,	1-14 6
Elm,	1-20 2
F	
Foundry,	1-15 *2
"	2-16 *2
H	
Harvey Court,	2
Healy Court,	6
High,	1-38 5
Howard Ave., at Waterbury Center,	7
I	
Intervale,	1-26 5
J	
Jonesville Road, at Duxbury,	6
L	
Laura Road (arb.), at Colbyville,	1
Lincoln, at Mill Village,	5
Locust Court,	5
Luce Court,	2
M	
Main, at Duxbury,	6
Main, at Waterbury Center,	7
" N.,	1-22 2
" "	23-76 5
" S.,	1-52 2
" "	51-84 3
" "	85-120 4
" "	121-208 6
Maple, at Waterbury Center,	7
Mill, at Colbyville,	1
Montpelier-Waterbury Road, at Duxbury,	6
Moody Court,	4
Moran Lane,	5
Moretown Road, at Duxbury,	6
N	
North, at Mill Village,	6
P	
Park,	1-9 *4
"	2-10 *3
" Row,	1-36 3
Parker Court,	2 & 3
Perry Court,	4
" Hill Road, see Lincoln.	
Prospect,	5
R	
Railroad,	1-29 *2
"	2-56 *5
"	401-406, arbitrary 3
Randall,	1-11 3
"	12-43 3
S	
Seabury Place, at Mill Village,	6
Sioux Lane,	6
South, see Healy Court.	
Stowe,	1-95 2
"	96-73 5
" at Mill Village,	75-118 6
" Road, at Waterbury Center,	7
T	
Turner Court,	5
U	
Union,	1-19 *5
"	2-20 *2
"	21-60 5
W	
Waitsfield Road, at Duxbury,	6
Warren Court,	4
Waterbury-Stowe Road:	
at Colbyville,	100-129 1
" Mill Village,	6
Winooski,	1-15 *5
"	2-16 *2
"	17-36 5

SPECIALS

	SHEET
B	
Baptist Church,	7
C	
C. V. R. R. Depots,	3
Congregational Church,	2
Cooley-Wright M'f'g Co., Machine Shop and Foundry,	2
D	
Demeritt Co., Canning and Clothes Pin Factories,	6
Duxbury Town Hall,	6
E	
Edwards & Edwards, Inc., Scythe Snath M'f'g,	6
Eldridge Co., Woodworking Mill,	2
F	
Fire Department,	2
M	
M. E. Church,	3
" at Waterbury Center,	7
Morse, H. L., Coal Sheds, &c.,	3
O	
O'Clair, C. L., Granite Shed,	5
Opera House,	2
P	
Perry Granite Corp., Stone Shed No. 1,	3
" " " 4	4
Pilgrim Ply-wood Corp., Wooden Veneer Factory,	4
Post Office,	2
" at Waterbury Center,	7
Public School,	7
S	
St. Andrew's Roman Catholic Church,	4
Seabury, E. T., Grain Storage,	3
" Grain Co., Flour & Grist Mill,	6
Second Advent Church,	1
Sheple, Mrs. R. C., Coal Sheds, &c.,	3
Standard Oil Co. of N. Y.,	6
U	
Union Granite Co., Stone Shed,	4
V	
Vermont State Hospital for the Insane:	
Dairy, &c.,	1
Weeks Admission Building, Annex and Grounds,	6
Village Hall,	4
" Tavern,	2
W	
Waterbury High and Graded Schools,	3
" Inn,	5
" Public Library,	3
" Steam Laundry,	5
Wheeler, S. C., Planing and Saw Mill,	2
Whiting Milk Co., Creamery,	1
Winnisquam Farms Creamery,	6

* Indicates only one side of Street shown.

WATERBURY, VT.

Add'l Index, April, 1940

STREETS

	SHEET
J	
Jewett Court, at Mills Village,	6
P	
Park Row,	1 *5
S	
Swasey Court,	5
W	
Wallace,	5

SPECIALS

	SHEET
A	
Advent Christian Church,	1
C	
Clement Tavern,	3
D	
Derby & Hall, Inc., Ski and Scythe Snaths M'f'g.,	6
F	
Fire Dept., at Waterbury Center,	7
G	
Grange Hall,	7
H	
High School,	2
L	
Luce, F. C., & Sons, Coal Sheds,	6
M	
Mt. Mansfield Creamery,	4
P	
Police Department,	2
R	
Rock of Ages Corp'n, Plant No. 9,	3
" " " 9A,	4
S	
Shepley Coal Co.,	3
T	
Town Offices,	2
W	
Waterbury Feed Co.,	6
Wesley Methodist Church,	3
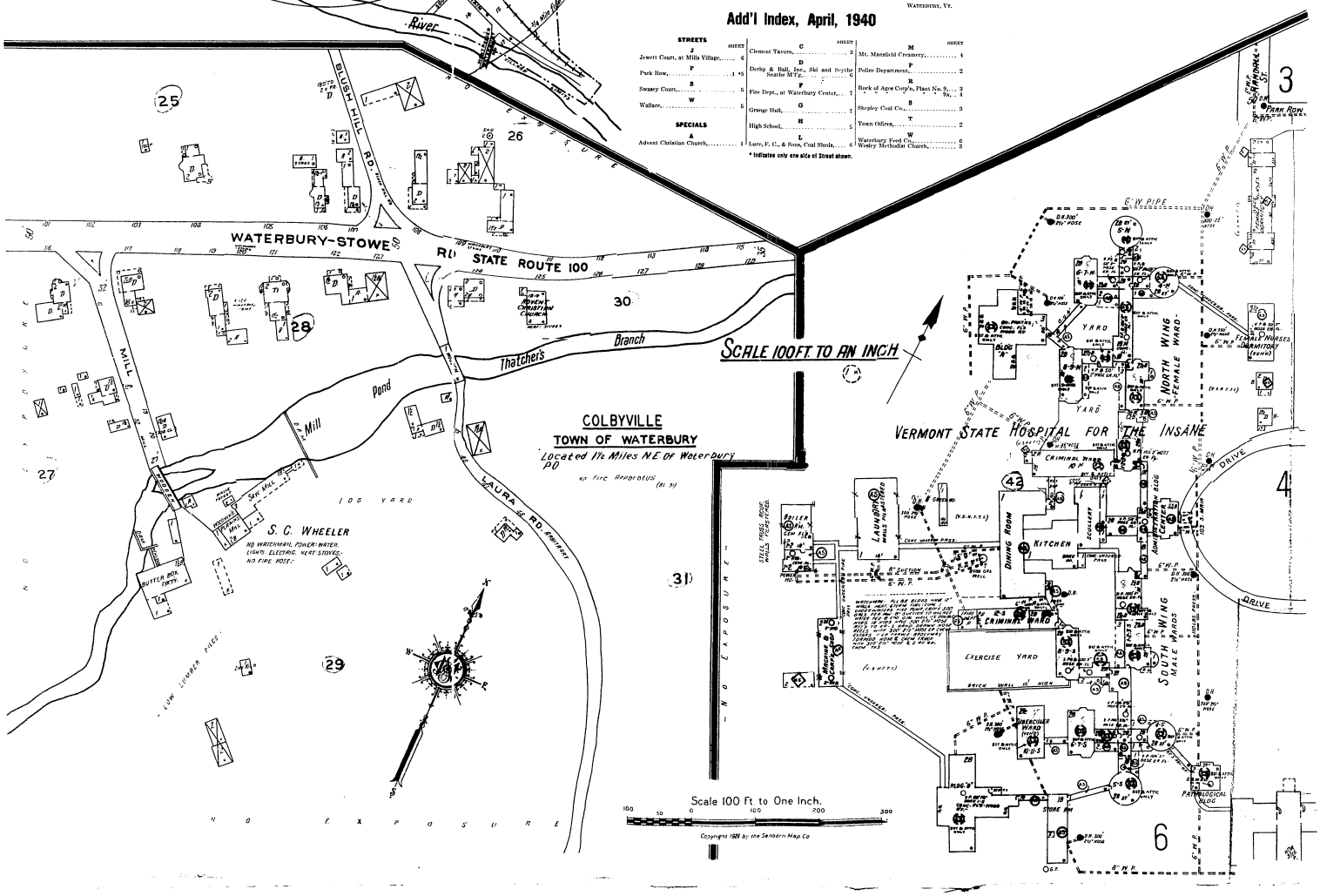
* Indicates only one side of Street shown.